








-  Existing Footway
-  Existing Verge
-  Proposed Footway / Cycleway
-  Existing Carriageway
-  Proposed 2.0 Metre Wide Refuge Island.
-  Proposed Crossing Point
-  Proposed Sign



Rev	Date	First Issue	Author	Checked	Approved
0	10/05/09				



Project  
**Sittingbourne Cycle Route**

Location  
**South Avenue**

Scale  
**1:500@ A1**

For Consultation  
**Do not scale**

Drawing number  
**B1172000/SCR/02**

This drawing is not to be used in whole or part other than for the intended purpose and project as defined on this drawing. Refer to the contract for all terms and conditions.

Based upon or reproduced from Ordnance Survey maps with the Crown copyright reserved. License No. LAJ07020